



Name: _____ Period: _____ Date: _____

World War II

~Mapping Activity~

- Color all water **BLUE**
- Color all ALLIED Countries **GREEN**
- Color all AXIS Countries **RED**
- Color all NEUTAL Countries **YELLOW**
- Draw a Swastika  in the territories taken by AXIS Powers (Black Pen)
- Place a Star  in the territories taken back by ALLIED Powers (Black Pen)

Allied Powers

- France
- United Kingdom
- Soviet Union (USSR)
- United States (not shown)
- Belgium
- Netherlands
- Norway
- Czechoslovakia
- Poland
- Greece
- Yugoslavia
- Turkey

Axis Powers

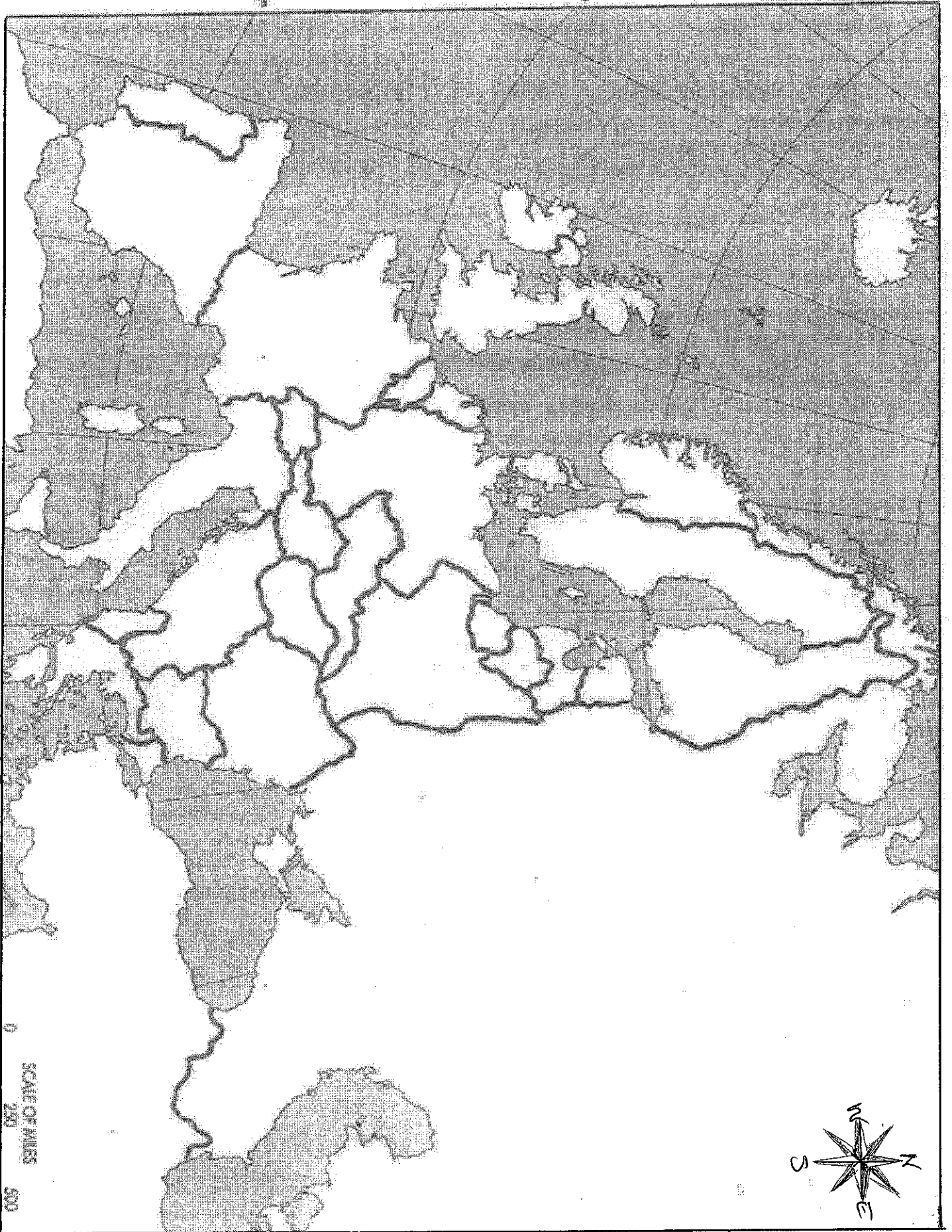
- Germany
- Italy
- Japan (not Shown)
- Bulgaria
- Finland
- Hungary
- Romania
- Albania

Neutral Countries

- Spain
- Sweden
- Ireland
- Portugal
- Switzerland

50°

40°



0

SCALE OF MILES

250

500

